

TRAVERSE STATION SUMMARY



STATION NO. : **1001.01** (FORMER NO. : _____)

LOCALITY : **SAI KO SHAN (HIGH WEST)**

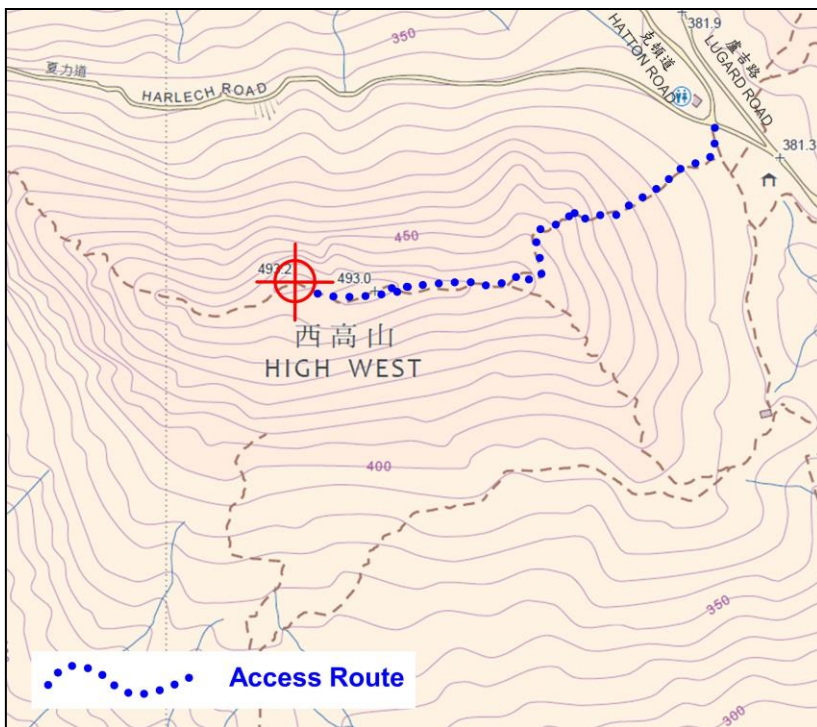
SURVEY SHEET NO. : **11-SW-12C**

HK 80 DATUM	HK 1980 GRID COORDINATES : N = 814 812.993 m, E = 832 083.828 m, Class : H3 Ht = _____ m above HKPD and measured to the top of mark, Class : _____	
WGS 84 DATUM	GEOGRAPHICAL COORDINATES : Lat = _____ N, Long = _____ E, Class : _____ Ht = _____ m above Ellipsoid and measured to the top of mark, Class : _____ Reference Frame = _____	

STATION PHOTO



LOCATION MAP (Scale 1:5000)



REMARKS:

Type of Mark :
Type A Beacon