

TRIGONOMETRICAL STATION SUMMARY

STATION NO. : 208 (FORMER NO. : _____)

CLASS : _____

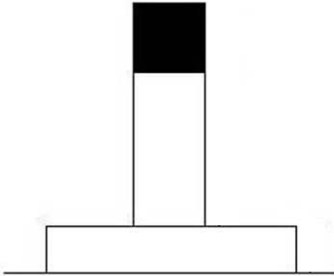
TRIG. NAME : MT DAVIS (B)

LOCALITY : MO SING LENG, KENNEDY TOWN


HK 80 DATUM	<p>HK 1980 GRID COORDINATES : N = <u>815 342.566</u>m , E = <u>830 907.590</u>m , Ht = <u>270.4</u> m (1)</p> <p style="text-align: center;"><i>Note (1) : Height is above the HKPD and measured to the top of mark.</i></p> <p>LEVEL ACCURACY : _____</p> <p>SCALE FACTOR : + <u>0.4</u> ppm to measured distance to give Grid Distance</p> <p>GRID CONVERGENCE : <u>- 1' 16.6"</u> to Grid Bearings to give Azimuth</p>
WGS 84 DATUM	<p>GEOGRAPHICAL COORDINATES : Lat _____ N, Long _____ E, Ht= _____ m (2)</p> <p style="text-align: center;"><i>Note (2) : Height is above the WGS 84 Ellipsoid and measured to the top of mark.</i></p> <p>GPS ACCURACY : _____</p> <p>REFERENCE FRAME : _____</p> <p>UTM GRID COORDINATES : <u>2 466 300</u> mN <u>203 716</u> mE</p> <p>UTM GRID REFERENCE : <u>50Q KK 037 663</u></p>

STATION DIAGRAM

Date of Construction : _____ Type of Mark : Beacon

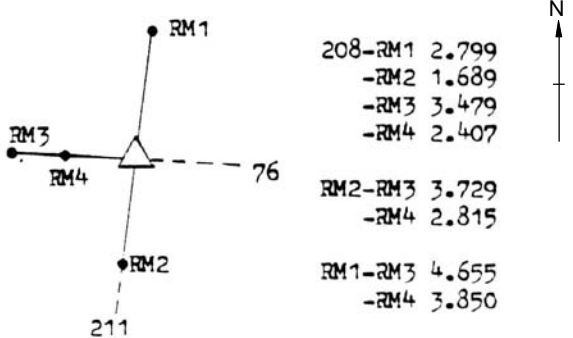


Side view



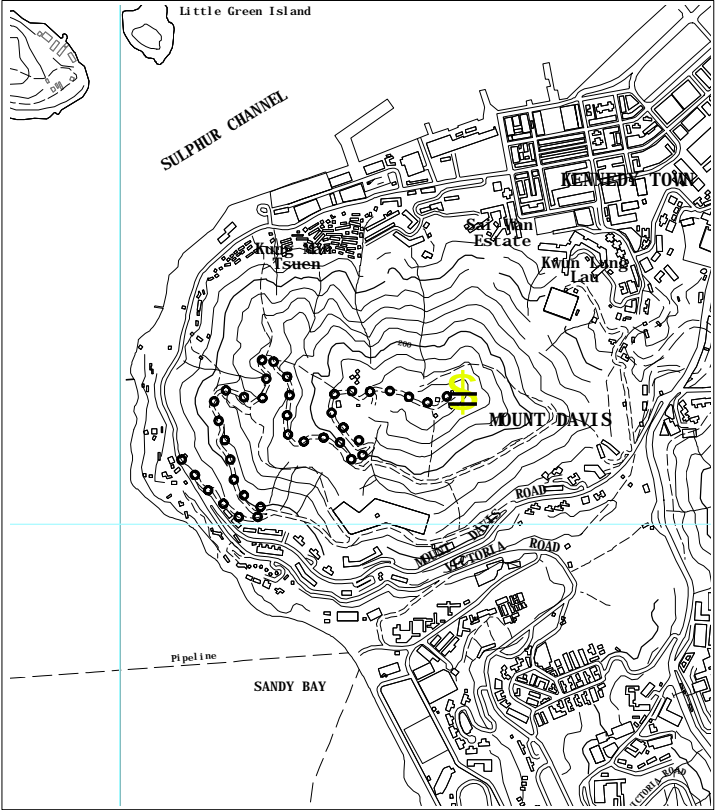
Plan view

REFERENCE MARKS DIAGRAM



RM1, RM2, RM3 and RM4 are USM on concrete block.

LOCATION MAP



Scale : 1:20000 Legend : = Station = Access Route

GRID BEARINGS TO ADJACENT TRIGS.

76	92° 55' 10"
207	154° 22' 09"
81	178° 18' 42"
211	188° 02' 24"

LAST MAINTENANCE RECORD :

Last visit on : 01/2002

REMARKS :

Witness marks fixed on 07/91