

TRIGONOMETRICAL STATION SUMMARY

STATION NO. : **426** (FORMER NO. : _____)


SURVEY SHEET NO. : **3-NW-16C**

TRIG. NAME : **NAM HANG**

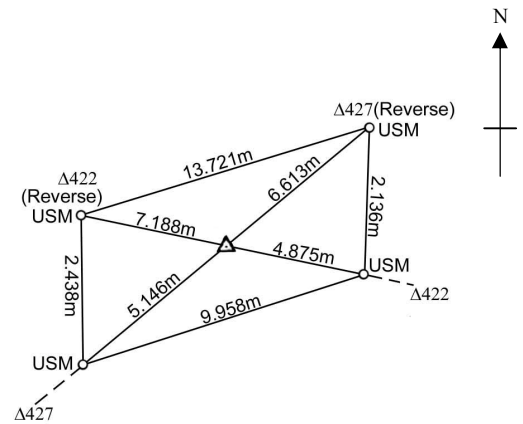
LOCALITY : **LO WU**

HK 80 DATUM	<p>HK 1980 GRID COORDINATES : N = 843 689.735 m, E = 830 530.935 m, Class : H2</p> <p>Ht = 61.7 m above HKPD and measured to the top of mark, Class : V5</p> <p>SCALE FACTOR : + 0.5 ppm to measured distance to give Grid Distance</p> <p>GRID CONVERGENCE : - 01' 22.7" to Grid Bearings to give Azimuth</p>
WGS 84 DATUM	<p>GEOGRAPHICAL COORDINATES : Lat = _____ N, Long = _____ E, Class : _____</p> <p>Ht = _____ m above Ellipsoid and measured to the top of mark, Class : _____</p> <p>Reference Frame = _____</p> <p>UTM GRID COORDINATES : 2 494 668 mN, 203 872 mE</p> <p>UTM GRID REFERENCE : 50Q KK 038 946</p>

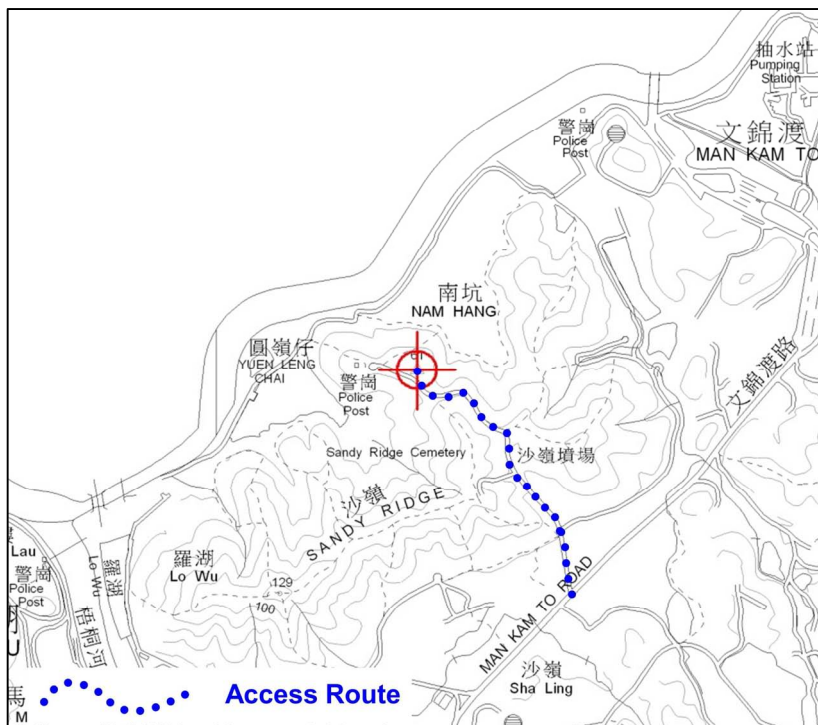
STATION PHOTO



REFERENCE MARKS DIAGRAM



LOCATION MAP (Scale 1:20000)



GRID BEARINGS TO ADJACENT TRIGS.

422	76° 20' 21"
427	243° 49' 48"

REMARKS:

Date of Construction : Oct 1983

**Type of Mark :
Type A Beacon**

Access from Sandy Ridge Cemetery.