

TRIGONOMETRICAL STATION SUMMARY

STATION NO. : **92** (FORMER NO. : _____)

SURVEY SHEET NO. : **6-NW-18D**


TRIG. NAME : **MA SHAN**

LOCALITY : **TAN KWAI TSUEN, YUEN LONG**

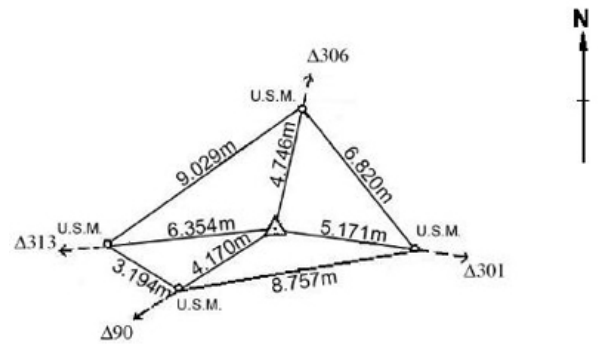
HK 80 DATUM	<p>HK 1980 GRID COORDINATES : N = 831 250.207 m, E = 818 841.913 m, Class : H1</p> <p>Ht = 298.0 m above HKPD and measured to the top of mark, Class : V5</p> <p>SCALE FACTOR : + 3.9 ppm to measured distance to give Grid Distance</p> <p>GRID CONVERGENCE : - 03' 58.1" to Grid Bearings to give Azimuth</p>
--------------------	--

WGS 84 DATUM	<p>GEOGRAPHICAL COORDINATES : Lat = _____ N, Long = _____ E, Class : _____</p> <p>Ht = _____ m above Ellipsoid and measured to the top of mark, Class : _____</p> <p>Reference Frame = _____</p> <p>UTM GRID COORDINATES : 2 482 442 mN, 191 942 mE</p> <p>UTM GRID REFERENCE : 50Q JK 919 824</p>
---------------------	---

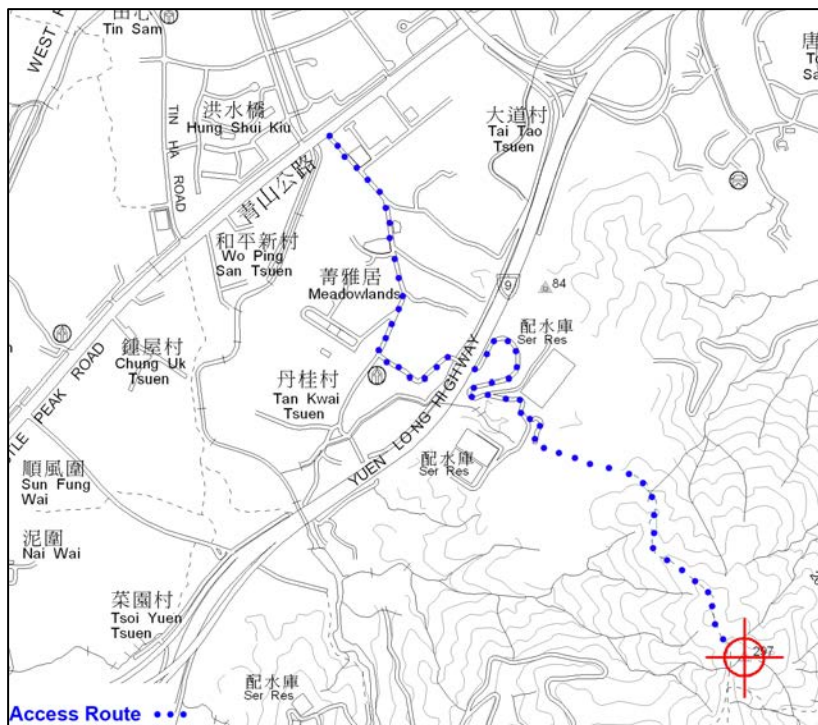
STATION PHOTO



REFERENCE MARKS DIAGRAM



LOCATION MAP (Scale 1:20000)



GRID BEARINGS TO ADJACENT TRIGS.

306	11° 48' 47"
94	62° 22' 21"
302	75° 55' 22"
301	98° 38' 04"

REMARKS:

Date of Construction : 1976

**Type of Mark :
Type A Beacon**