

# BENCH MARK SUMMARY

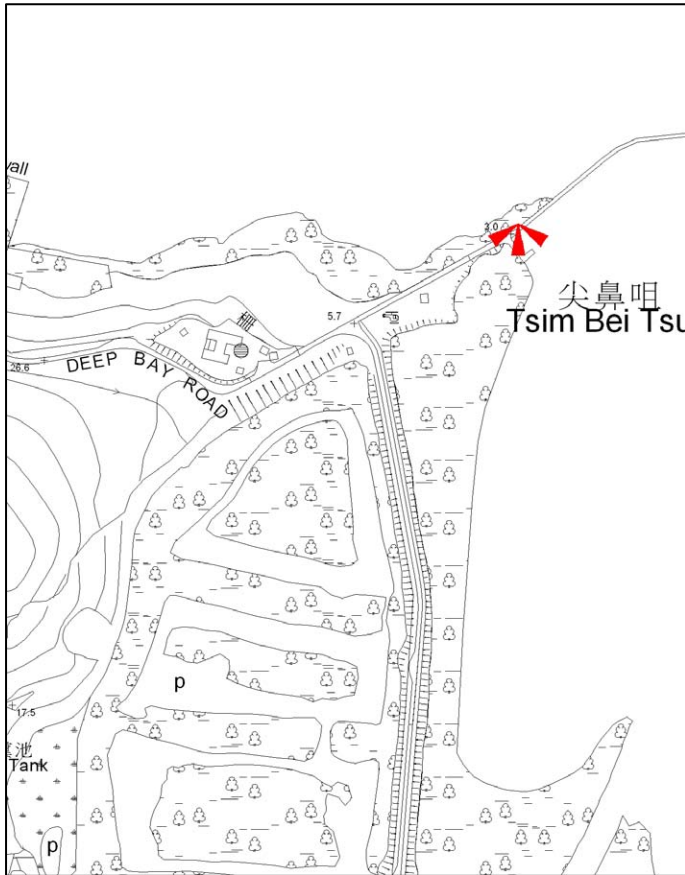
BENCH MARK NO. : **200007** (FORMER NO. : 30950 )

CLASS : V1



**Height above HKPD :** 2.4775 m  
(Origin: 2013 levelling results)

HK 1980 GRID COORDINATES (APPROX.): N = 838 582 m E = 819 334 m  
LOCALITY : TSIM BEI TSUI  
SURVEY SHEET NO.: 2-SW-13D

LOCATION MAP (Scale 1:5000)



STATION PHOTO



## REMARKS :

Type of Mark :

Picket Box-BR (PB-BR)

This is a bedrock bench mark.

All measurements shown are in horizontal distance unless otherwise specified.