

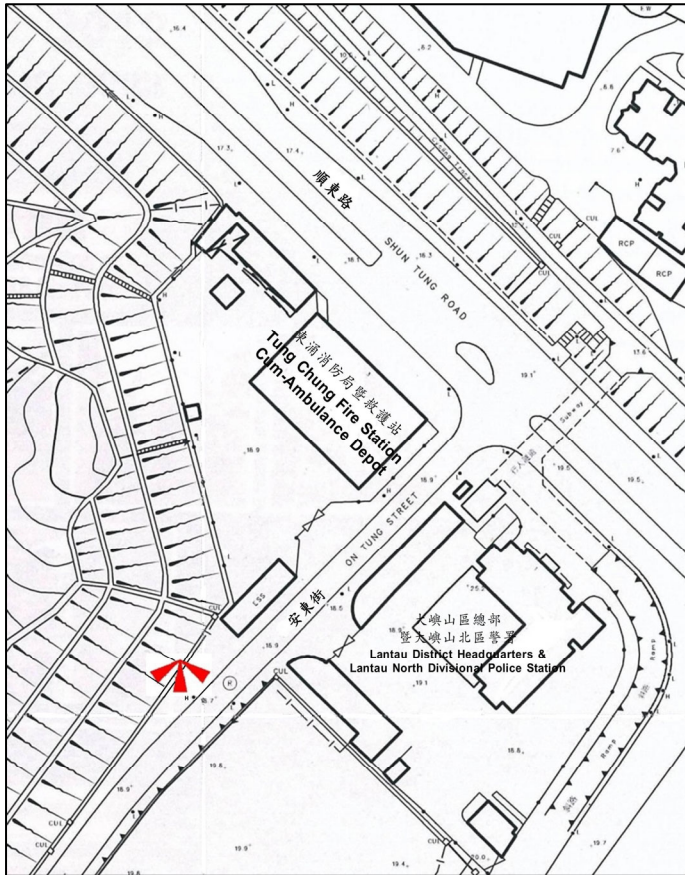
BENCH MARK SUMMARY

BENCH MARK NO. : **200028** (FORMER NO. : _____)


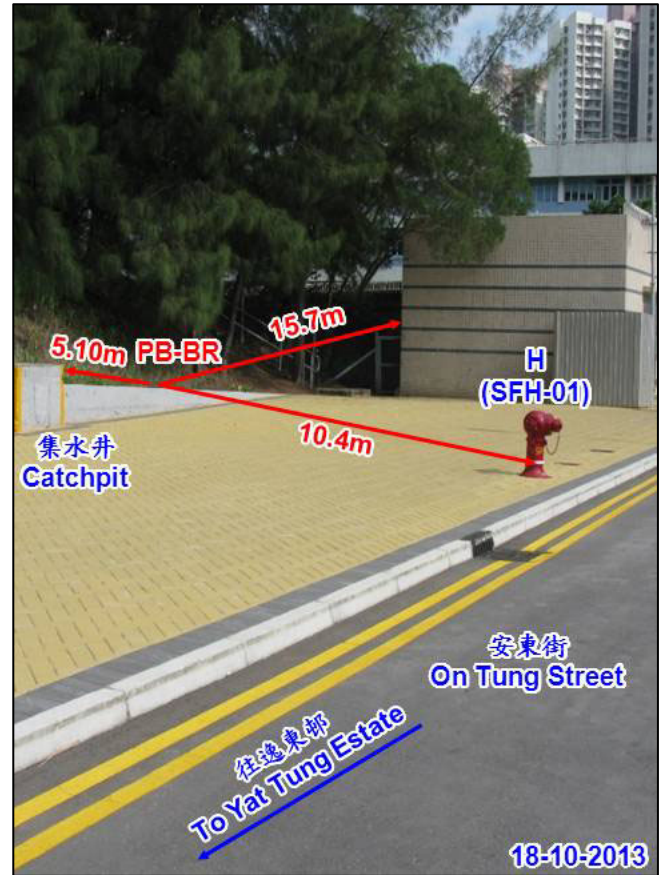
CLASS : V2

<p>Height above HKPD : 19.2915 m (Origin: 2013 levelling results)</p>	<p>HK 1980 GRID COORDINATES (APPROX.): N = <u>816 215</u> m E = <u>811 994</u> m</p> <p>LOCALITY : <u>TUNG CHUNG</u></p> <p>SURVEY SHEET NO. : <u>9-SE-8B</u></p>
---	---

LOCATION MAP (Scale 1:2000)



STATION PHOTO



REMARKS :

Type of Mark :
Picket Box-BR (PB-BR)

This is a bedrock bench mark.

All measurements shown are in horizontal distance unless otherwise specified.