

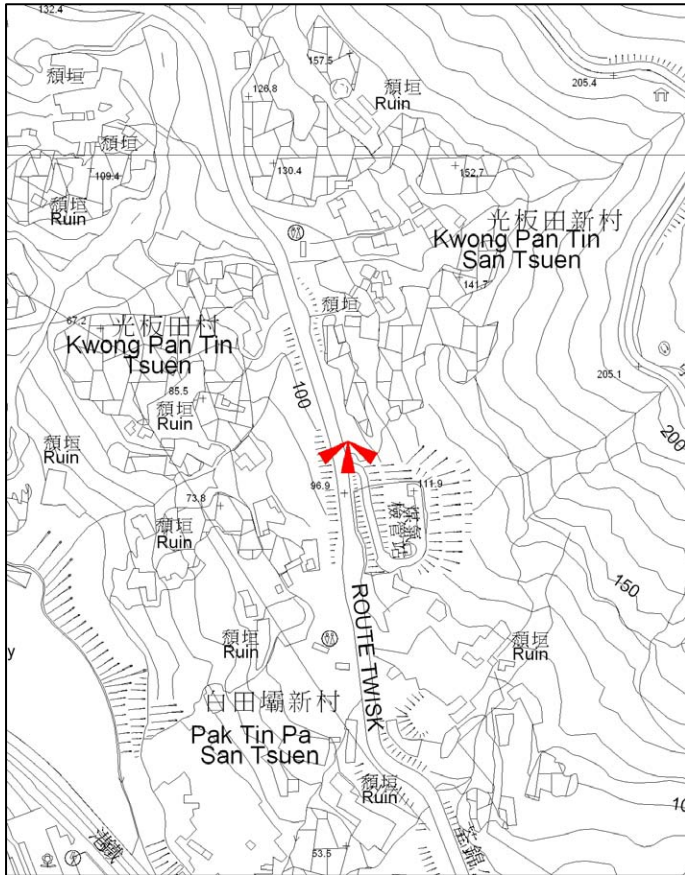
BENCH MARK SUMMARY

BENCH MARK NO. : **200034** (FORMER NO. : _____)



CLASS : V1

Height above HKPD : 100.3985 m (Origin: 2013 levelling results)	HK 1980 GRID COORDINATES (APPROX.): N = <u>826 811</u> m E = <u>829 668</u> m LOCALITY : <u>ROUTE TWISK</u> SURVEY SHEET NO.: <u>6-SE-15D</u>
---	---

LOCATION MAP (Scale 1:5000)



STATION PHOTO



REMARKS :

Type of Mark :
Picket Box-BR (PB-BR)

This is a bedrock bench mark.

All measurements shown are in horizontal distance unless otherwise specified.