

TRIGONOMETRICAL STATION SUMMARY

STATION NO. : 206 (FORMER NO. : _____)

CLASS : _____

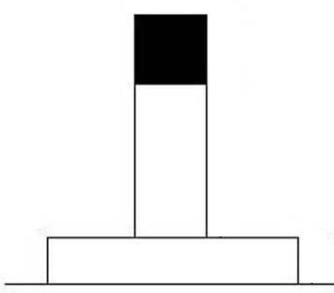
TRIG. NAME : BRICK HILL

LOCALITY : NAM LONG SHAN, ABERDEEN


HK 80 DATUM	<p>HK 1980 GRID COORDINATES : N = <u>811 454.512</u>m , E = <u>835 905.766</u>m , Ht = <u>285.1</u> m (1) <i>Note (1) : Height is above the HKPD and measured to the top of mark.</i></p> <p>LEVEL ACCURACY : _____</p> <p>SCALE FACTOR : + <u>0.0</u> ppm to measured distance to give Grid Distance</p> <p>GRID CONVERGENCE : <u>- 0' 10.4"</u> to Grid Bearings to give Azimuth</p>
WGS 84 DATUM	<p>GEOGRAPHICAL COORDINATES : Lat _____ N, Long _____ E, Ht= _____ m (2) <i>Note (2) : Height is above the WGS 84 Ellipsoid and measured to the top of mark.</i></p> <p>GPS ACCURACY : _____</p> <p>UTM GRID COORDINATES : <u>2 462 317</u> mN <u>208 644</u> mE</p> <p>UTM GRID REFERENCE : <u>50Q KK 086 623</u></p> <p style="text-align: right;">REFERENCE FRAME : _____</p>

STATION DIAGRAM

Date of Construction : _____ Type of Mark : Beacon

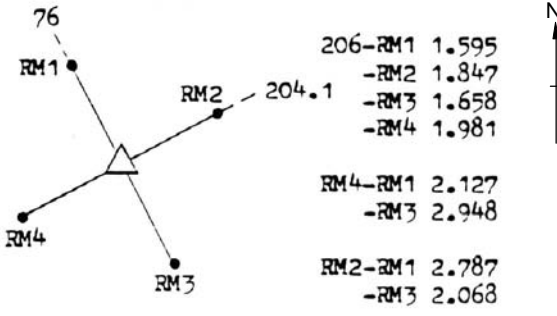


Side view



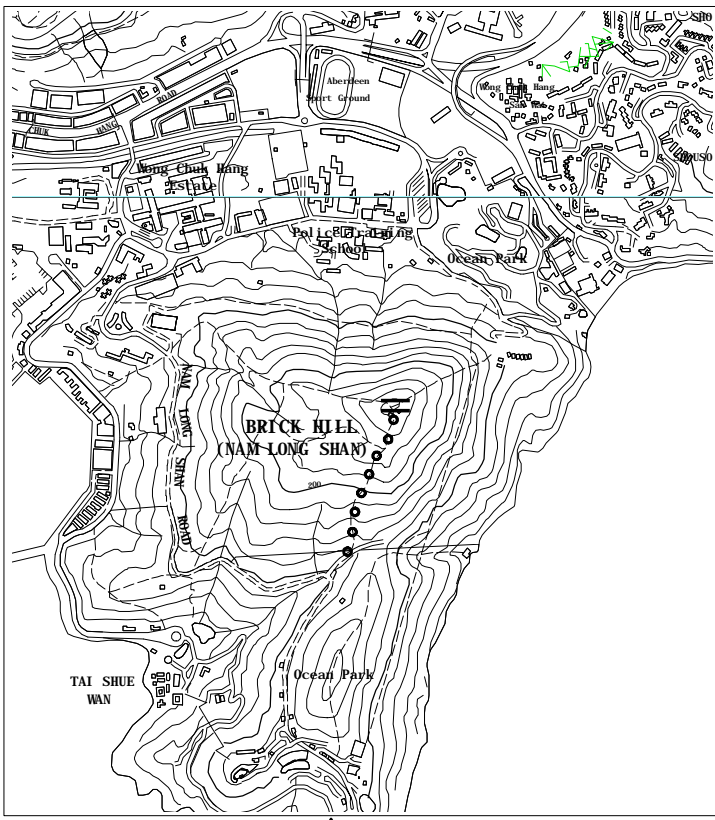
Plan view

REFERENCE MARKS DIAGRAM



RM1, RM2, RM3 and RM4 are USM on concrete block.

LOCATION MAP



Scale : 1:20000 Legend : = Station = Access Route

GRID BEARINGS TO ADJACENT TRIGS.	
99	60° 49' 17"
76	322° 40' 27"
204	73° 48' 02"
80	110° 34' 07"
LAST MAINTENANCE RECORD :	
Last visit on : <u>11/2002</u>	
REMARKS :	
Witness marks fixed on <u>07/91</u>	