

# TRAVERSE STATION SUMMARY

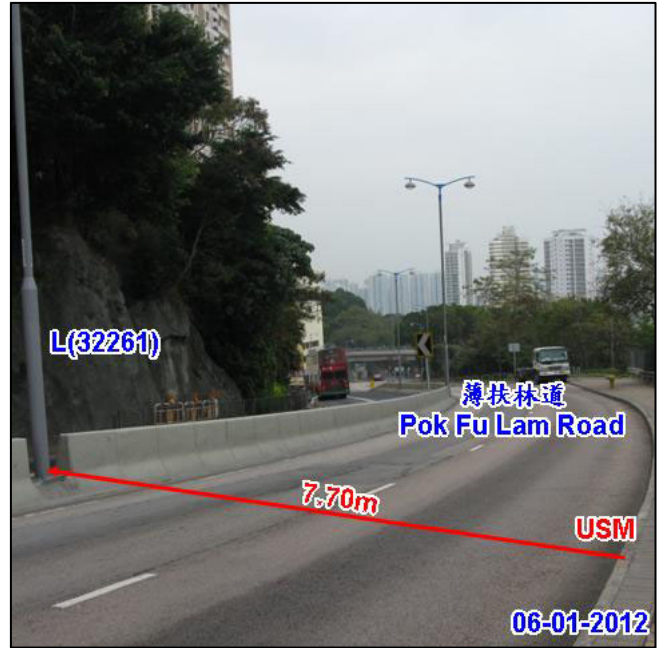
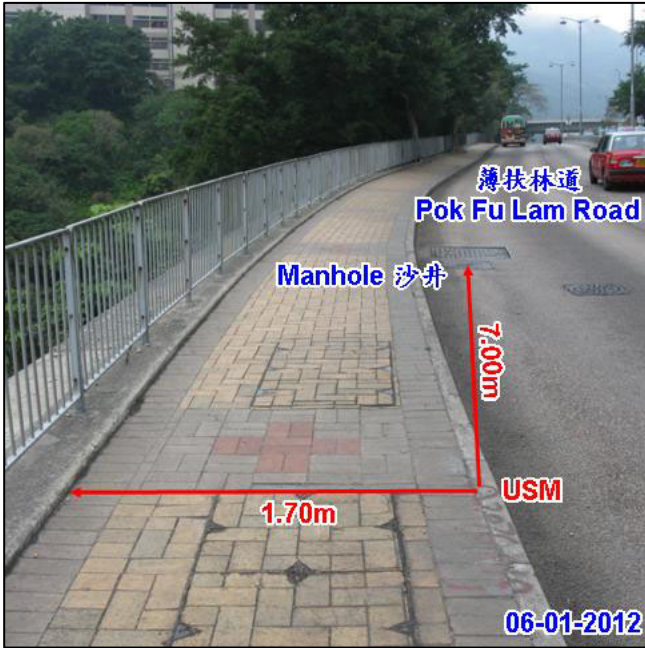
STATION NO. : **2076.019** (FORMER NO. : \_\_\_\_\_)

LOCALITY : **POK FU LAM ROAD**

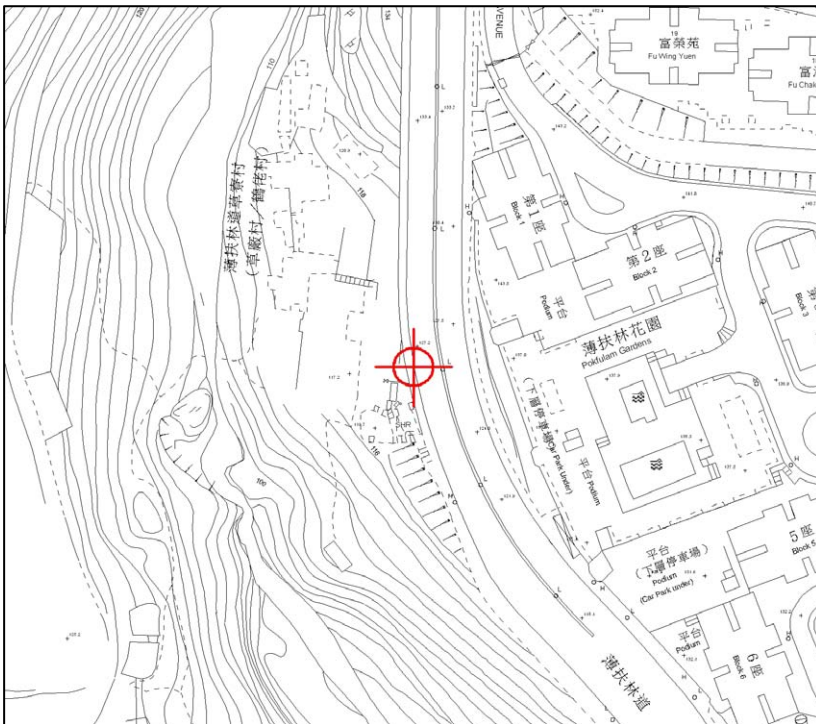
SURVEY SHEET NO. : **11-SW-17C**

<b>HK 80 DATUM</b>	<b>HK 1980 GRID COORDINATES</b> : N = <b>813 239.599</b> m, E = <b>832 105.201</b> m, Class : <b>H4.1</b> Ht = _____ m above HKPD and measured to the top of mark, Class : _____	
<b>WGS 84 DATUM</b>	<b>GEOGRAPHICAL COORDINATES</b> : Lat = _____ N, Long = _____ E, Class : _____ Ht = _____ m above Ellipsoid and measured to the top of mark, Class : _____ Reference Frame = _____	

## STATION PHOTO



## LOCATION MAP (Scale 1:2000)



## REMARKS:

**Type of Mark :**  
**Urban Survey Mark (USM)**

**All measurements shown are in horizontal distance unless otherwise specified.**