

TRAVERSE STATION SUMMARY

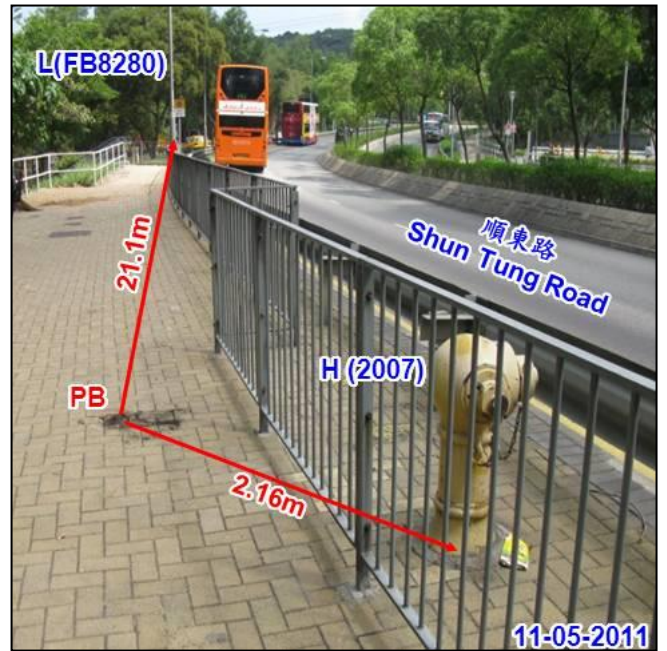
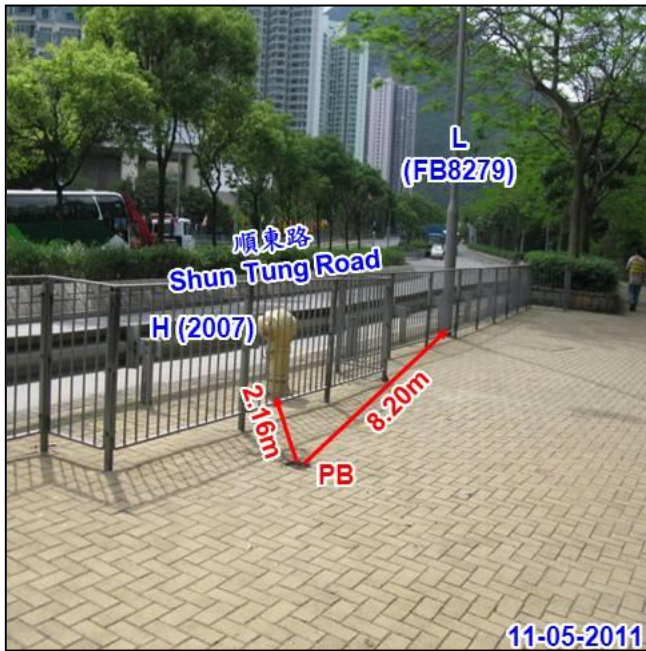
STATION NO. : **3015.042** (FORMER NO. : _____)

LOCALITY : **SHUN TUNG ROAD**

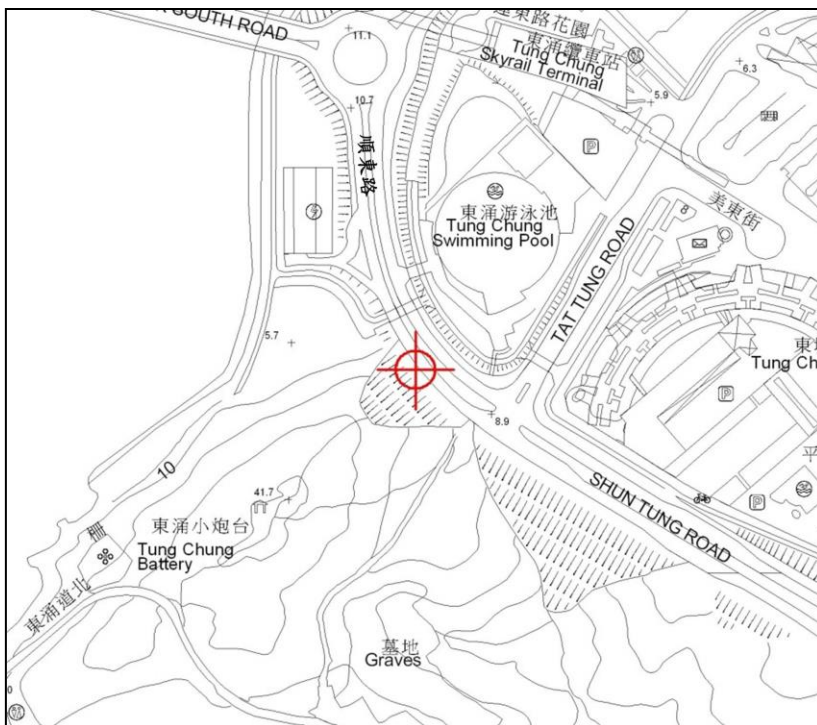
SURVEY SHEET NO. : **9-SE-8B**

HK 80 DATUM	HK 1980 GRID COORDINATES : N = 816 634.232 m, E = 811 601.737 m, Class : H4.1 Ht = _____ m above HKPD and measured to the top of mark, Class : _____	
WGS 84 DATUM	GEOGRAPHICAL COORDINATES : Lat = _____ N, Long = _____ E, Class : _____ Ht = _____ m above Ellipsoid and measured to the top of mark, Class : _____ Reference Frame = _____	

STATION PHOTO



LOCATION MAP (Scale 1:5000)



REMARKS:

Type of Mark :
Picket Box (PB)

All measurements shown are in horizontal distance unless otherwise specified.