

TRAVERSE STATION SUMMARY

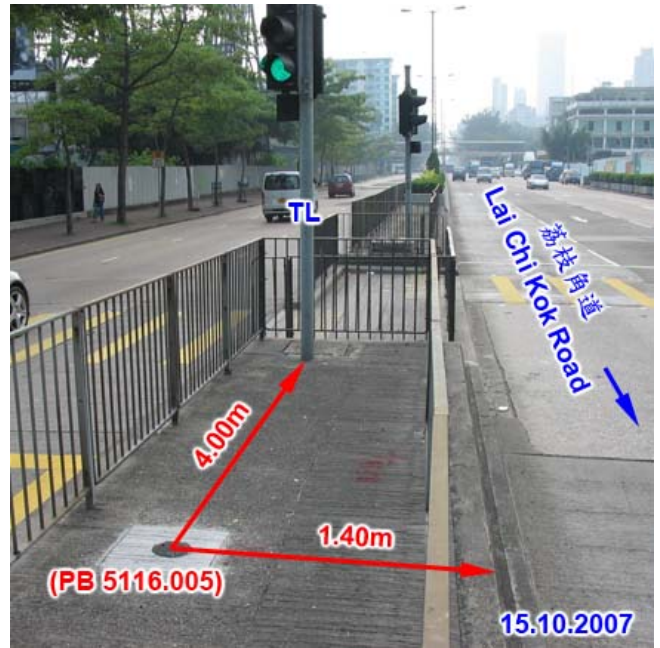

STATION NO. : **5116.005** (FORMER NO. : _____)

ACCURACY CLASS : _____

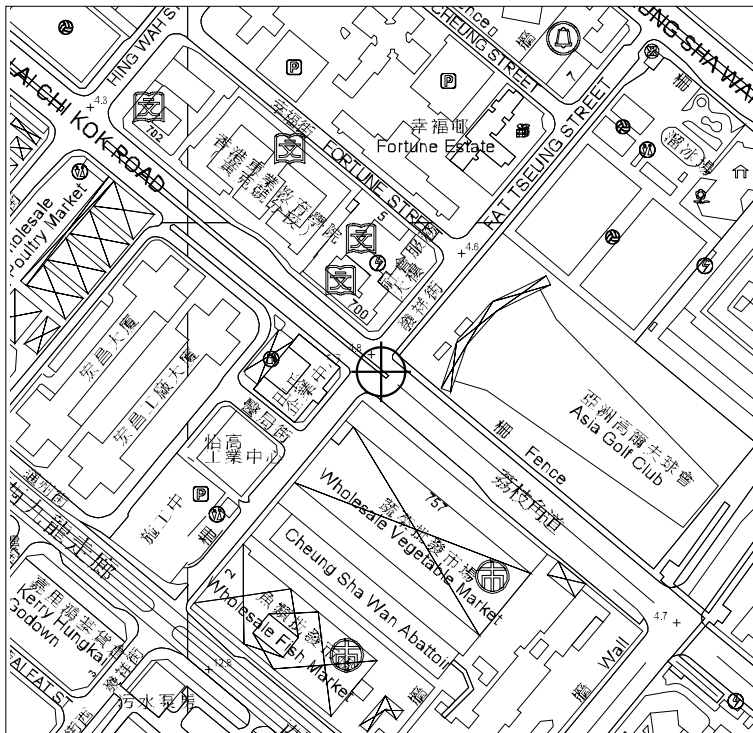
LOCALITY : LAI CHI KOK ROAD

SURVEY SHEET NO. : 11-NW-8D

HK 80 DATUM	<p>HK 1980 GRID COORDINATES : N = <u>821 651.888</u> m , E = <u>833 878.221</u> m , Ht = _____ m ⁽¹⁾</p> <p style="font-size: small;">Note (1) : Height is above the HKPD and measured to the top of mark.</p> <p style="text-align: center;">LEVEL ACCURACY : _____</p>
WGS 84 DATUM	<p>GEOGRAPHICAL COORDINATES : Lat _____ , Long _____ , Ht = _____ m ⁽²⁾</p> <p style="font-size: small;">Note (2) : Height is above the WGS 84 Ellipsoid and measured to the top of mark.</p> <p style="text-align: center;">GPS ACCURACY : _____ REFERENCE FRAME : _____</p>



LOCATION MAP



Scale : 1:5000

Legend : Station

REMARKS:

All measurements shown are in horizontal distance unless otherwise specified.