

TRAVERSE STATION SUMMARY

STATION NO. : 5116.018 (FORMER NO. : _____)

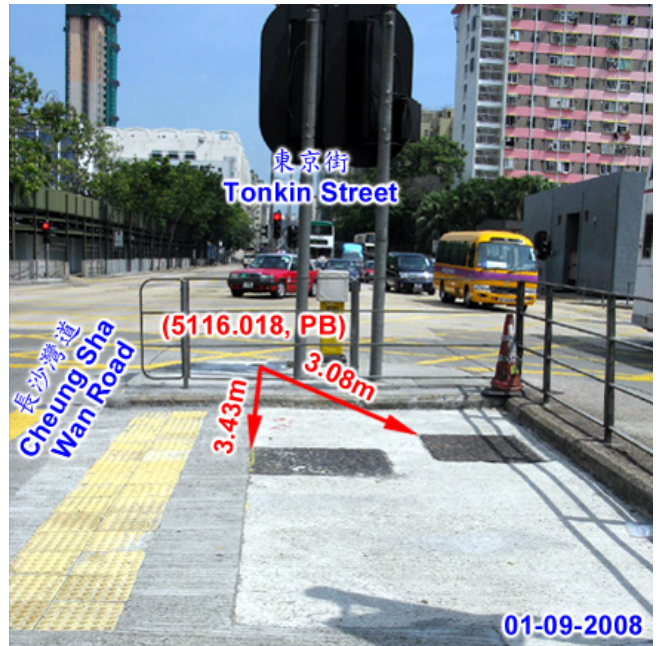

ACCURACY CLASS : _____

LOCALITY. : CHEUNG SHA WAN ROAD

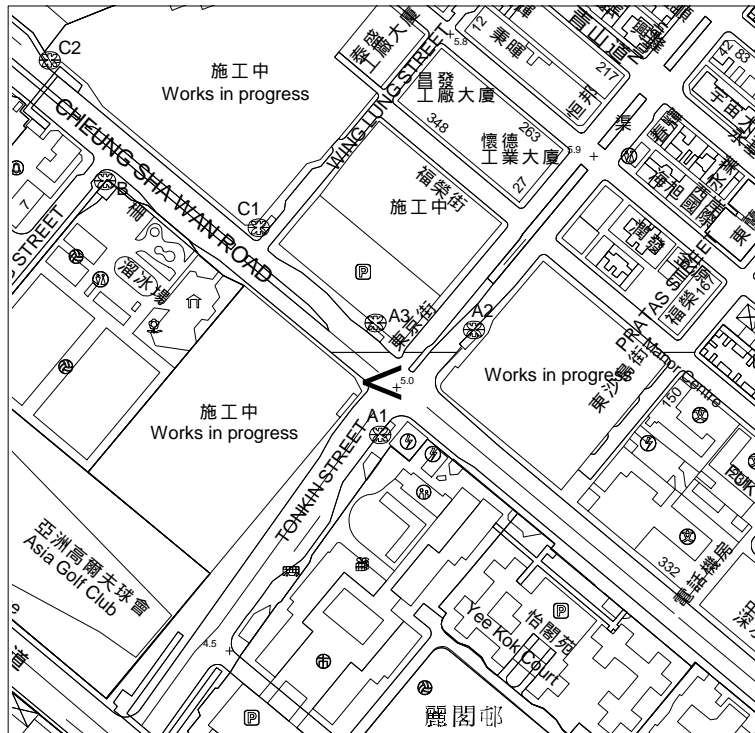
SURVEY SHEET NO. : 11-NW-8D

HK 80 DATUM	HK 1980 GRID COORDINATES : N = <u>821 737.819</u> m, E = <u>834 241.509</u> m, Ht = _____ m ⁽¹⁾ Note (1) : Height is above the HKPD and measured to the top of mark. LEVEL ACCURACY : _____
WGS 84 DATUM	GEOGRAPHICAL COORDINATES : Lat _____, Long _____, Ht = _____ m ⁽²⁾ Note (2) : Height is above the WGS 84 Ellipsoid and measured to the top of mark. GPS ACCURACY : _____ REFERENCE FRAME : _____

STATION PHOTO



LOCATION MAP



Scale : 1:5000

Legend : = Station

REMARKS:

Infilling Station

TYPE OF MARK:

Picket Box (PB)

All measurements shown are in horizontal distance unless otherwise specified.