

TRIGONOMETRICAL STATION SUMMARY

STATION NO. : 604 (FORMER NO. : 111)

ACCURACY CLASS : _____

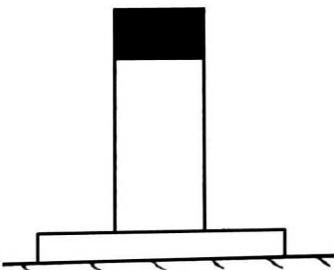
TRIG. NAME : FAT TONG CHAU

LOCALITY : TSEUNG KWAN O


HK 80 DATUM	<p>HK 1980 GRID COORDINATES : N = <u>815 378.453</u>m , E = <u>845 760.945</u>m , Ht = <u>100.7</u> m (1)</p> <p style="text-align: center;"><i>Note (1) : Height is above the HKPD and measured to the top of mark.</i></p> <p>LEVEL ACCURACY : _____</p> <p>SCALE FACTOR : + <u>1.0</u> ppm to measured distance to give Grid Distance</p> <p>GRID CONVERGENCE : + <u>2' 0.1"</u> to Grid Bearings to give Azimuth</p>
WGS 84 DATUM	<p>GEOGRAPHICAL COORDINATES : Lat _____ N, Long _____ E, Ht= _____ m (2)</p> <p style="text-align: center;"><i>Note (2) : Height is above the WGS 84 Ellipsoid and measured to the top of mark.</i></p> <p>GPS ACCURACY : _____</p> <p>REFERENCE FRAME : _____</p> <p>UTM GRID COORDINATES : <u>2 466 058</u> mN <u>218 577</u> mE</p> <p>UTM GRID REFERENCE : <u>50Q KK 186 661</u></p>

STATION DIAGRAM

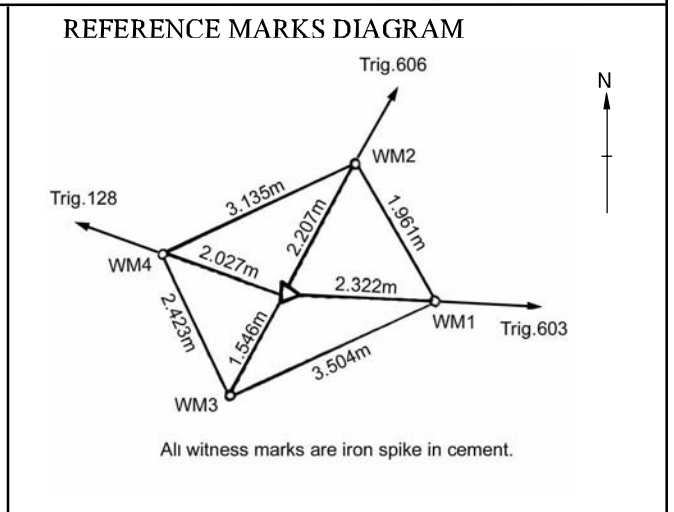
Date of Construction : 01/01/1975 Type of Mark : Beacon




Side view



Plan view



LOCATION MAP



Scale : 1:20000 Legend : = Station = Access Route

GRID BEARINGS TO ADJACENT TRIGS.

603	91° 52' 12"
78	145° 52' 16"
77.1	257° 22' 48"
610	357° 32' 38"

LAST MAINTENANCE RECORD :

Last visit on : 07/04/2008

REMARKS :

Drive along Wan Po Road in Tseung Kwan O to Chun Yat Street. Walk along the footpath until the second junction, then walk south. Move across bushes for about 200m to reach the Trig. It takes about 45minutes.