TRAVERSE STATION SUMMARY

STATION NO. : **7042.01** *(FORMER NO.* : _____ *)* *ACCURACY CLASS* : _____

LOCALITY : CLOUDY HILL *SURVEY SHEET NO.* : 3-SW-19-D

HK 80 DATUM	*HK 1980 GRID COORDINATES* : N = 837 378.418 m , E = 835 622.138 m , Ht = 443.8 m (1) *Note (1) : Height is above the HKPD and measured to the top of mark.* *LEVEL ACCURACY* :	
WGS 84 DATUM	*GEOGRAPHICAL COORDINATES* : Lat _____, Long _____, Ht = _____ m (2) *Note (2) : Height is above the WGS 84 Ellipsoid and measured to the top of mark.* *GPS ACCURACY* : *REFERENCE FRAME* :	

STATION PHOTO





LOCATION MAP

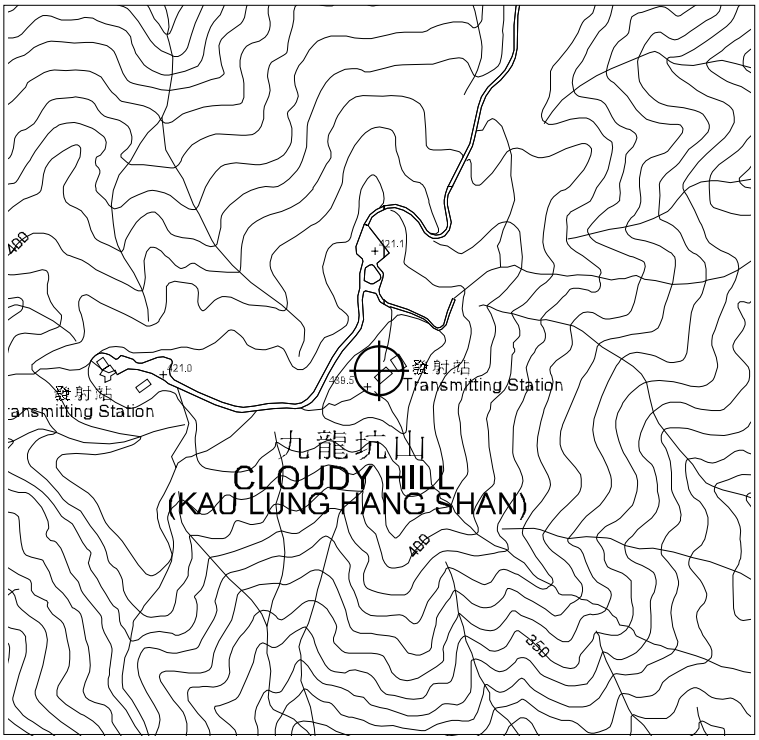

Scale : 1:5000 Legend : = Station

REMARKS:

1) Contact Geod/NT for access to the roof top of the transposer room of TVB.

2) All measurements shown are in horizontal distance unless otherwise specified.

3) TYPE OF MARK:
Type A Beacon (CP)

Prepared by : T.K. CHOI Checked by : F. K. LI Approved by : W. C. CHENG, LS/G(NT)
Date : 08/05/2008

Geodetic Survey Section
SMO, Lands Department
Copyright reserved