

TRAVERSE STATION SUMMARY

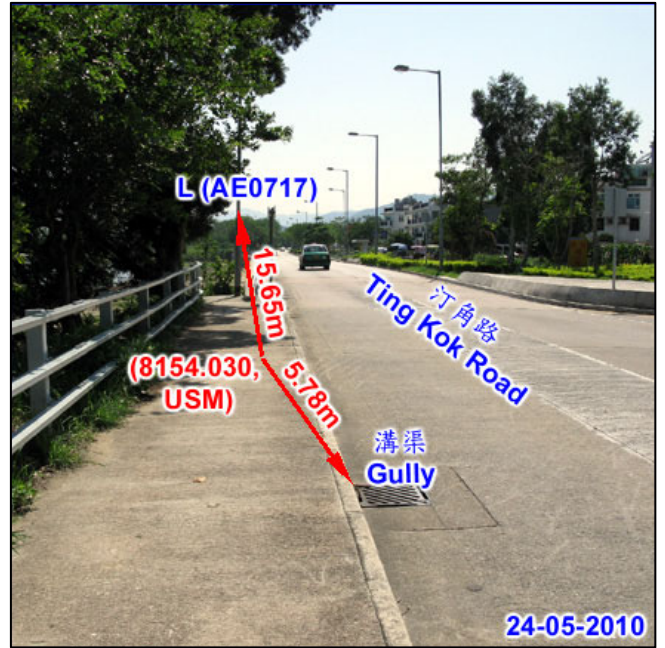
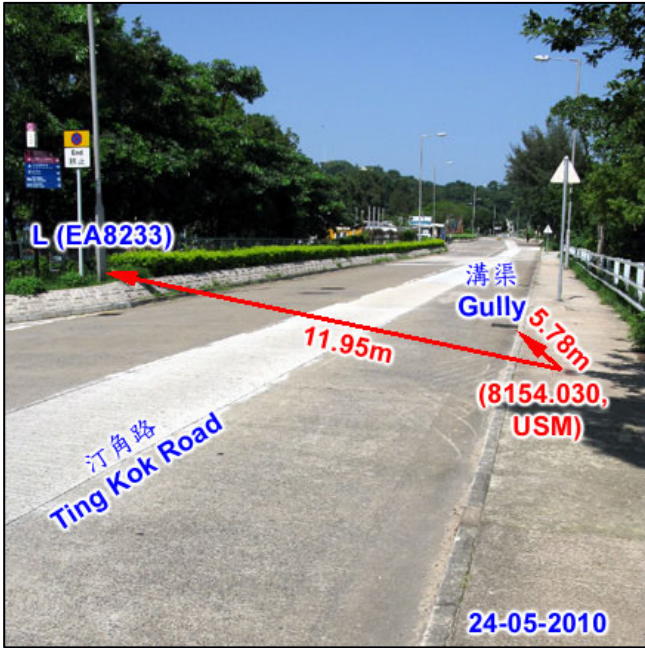
STATION NO. : **8154.030** (FORMER NO. : _____)

LOCALITY : **TING KOK ROAD, TAI PO**

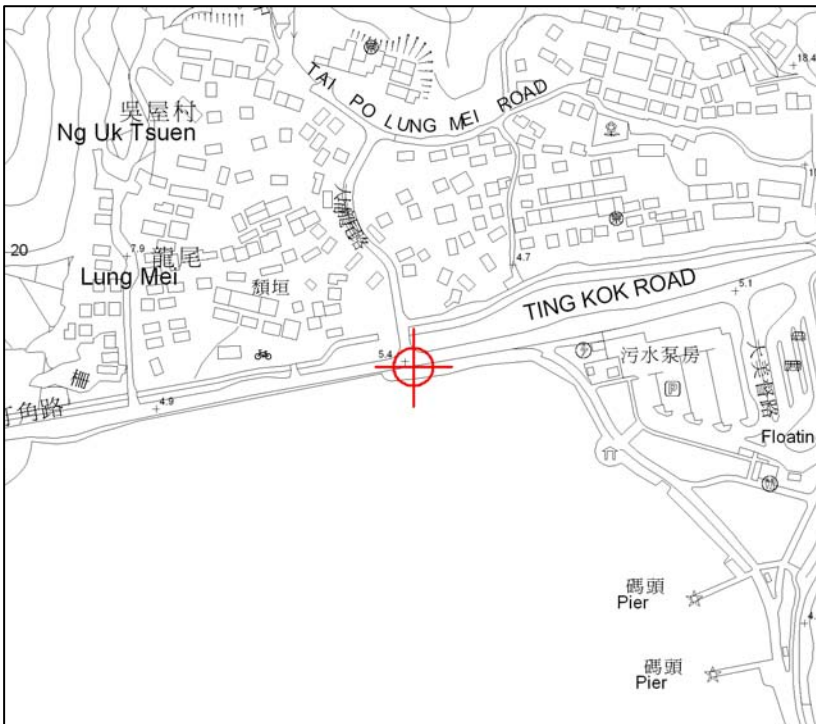
SURVEY SHEET NO. : **3-SE-23B**

HK 80 DATUM	HK 1980 GRID COORDINATES : N = 836 973.072 m, E = 841 790.583 m, Class : H4.1 Ht = _____ m above HKPD and measured to the top of mark, Class : _____	
WGS 84 DATUM	GEOGRAPHICAL COORDINATES : Lat = _____ N, Long = _____ E, Class : _____ Ht = _____ m above Ellipsoid and measured to the top of mark, Class : _____ Reference Frame = _____	

STATION PHOTO



LOCATION MAP (Scale 1:5000)



REMARKS:

Type of Mark :
Urban Survey Mark (USM)

All measurements shown are in horizontal distance unless otherwise specified.