

TRAVERSE STATION SUMMARY


STATION NO. : **8162.006** (FORMER NO. : _____)

LOCALITY : **LONG LOK ROAD, YUEN LONG**

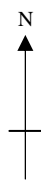
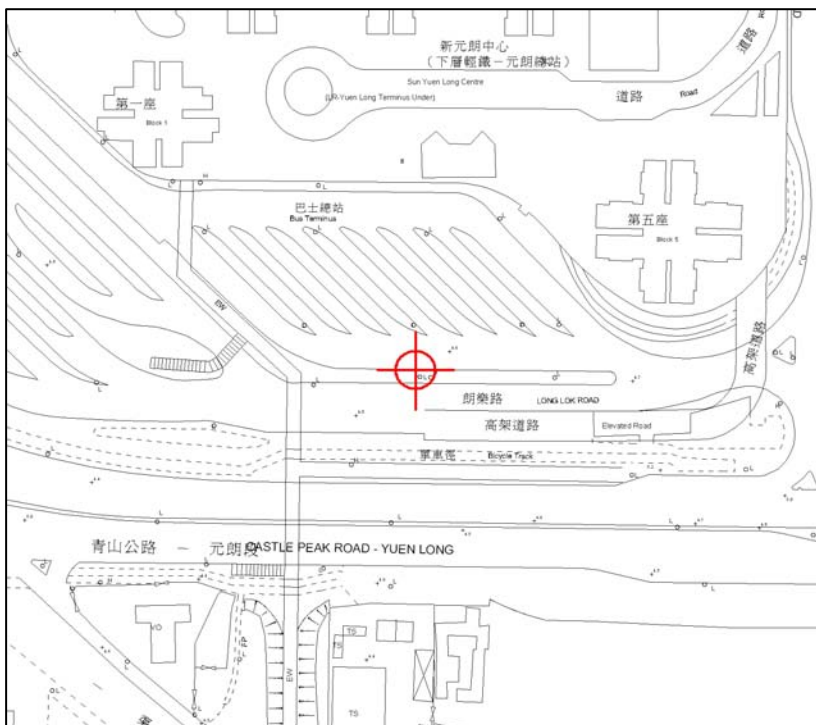
SURVEY SHEET NO. : **6-NW-10C**

HK 80 DATUM	HK 1980 GRID COORDINATES : N = 833 935.854 m, E = 821 668.742 m, Class : H4.1 Ht = _____ m above HKPD and measured to the top of mark, Class : _____	
WGS 84 DATUM	GEOGRAPHICAL COORDINATES : Lat = _____ N, Long = _____ E, Class : _____ Ht = _____ m above Ellipsoid and measured to the top of mark, Class : _____ Reference Frame = _____	

STATION PHOTO



LOCATION MAP (Scale 1:2000)



REMARKS:

Type of Mark :
Urban Survey Mark (USM)

All measurements shown are in horizontal distance unless otherwise specified.

Prepared by : **LAU C Y**

Checked by : **LAW K K**

Approved by : **CHENG W C, LS/G(NT)**

Date : **18/07/2011**

**Geodetic Survey Section
SMO, Lands Department
© Copyright Reserved**