

TRAVERSE STATION SUMMARY

STATION NO. : **8167.003** (FORMER NO. : _____)

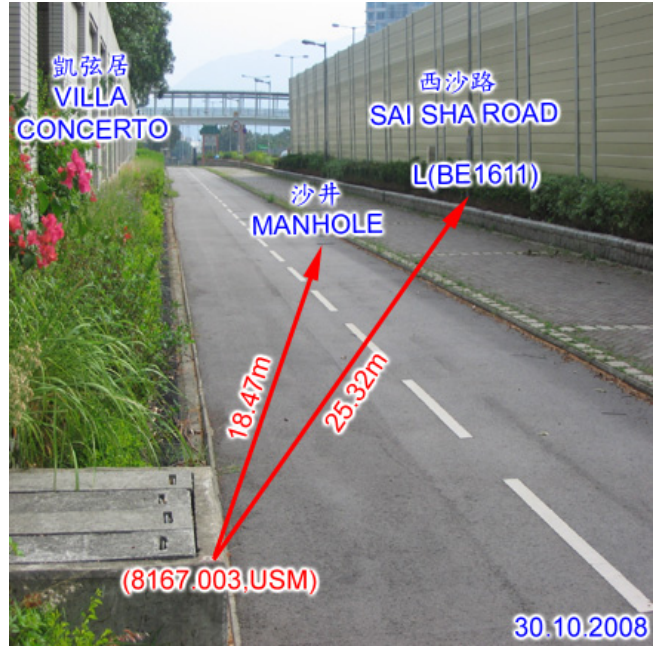
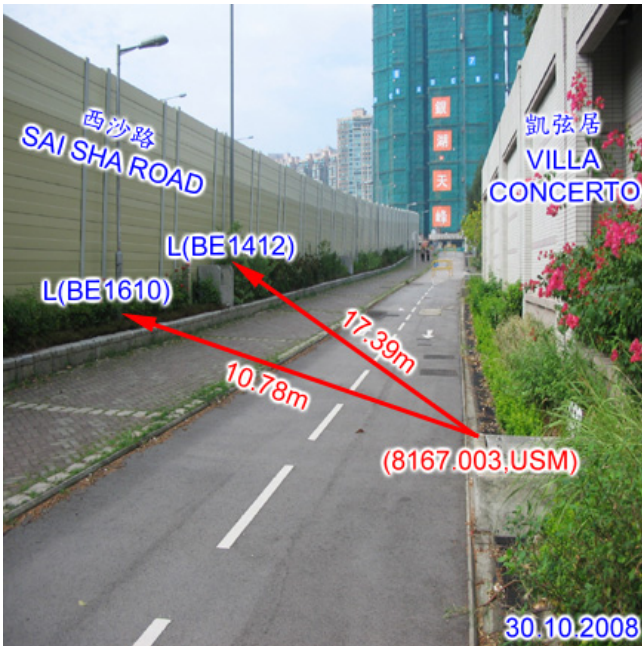
ACCURACY CLASS : _____

LOCALITY : **SAI SHA ROAD**

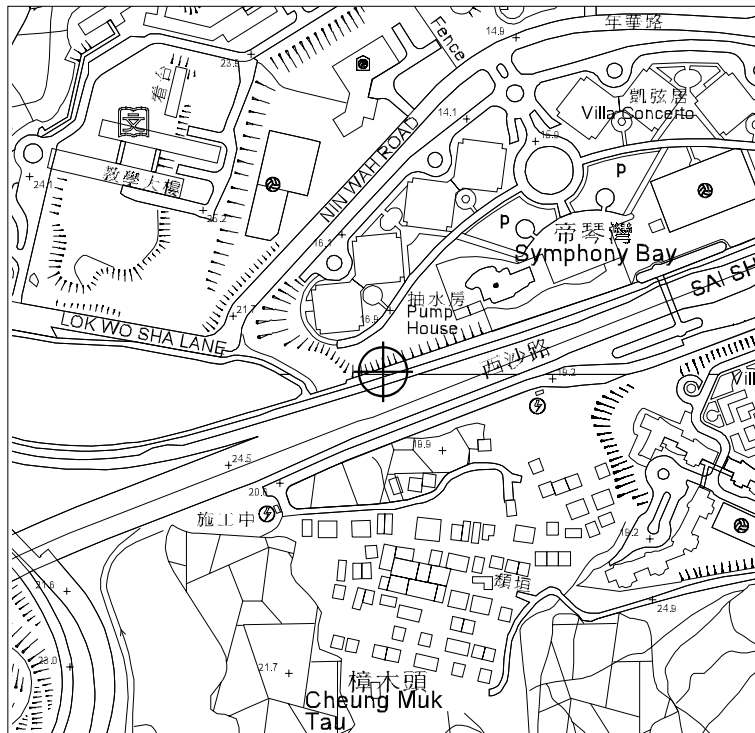
SURVEY SHEET NO. : **7-NE-20A**

HK 80 DATUM	<p>HK 1980 GRID COORDINATES : N = <u>832 252.206</u> m , E = <u>843 693.017</u> m , Ht = _____ m ⁽¹⁾</p> <p style="font-size: small;">Note (1) : Height is above the HKPD and measured to the top of mark.</p> <p style="text-align: center;">LEVEL ACCURACY : _____</p>
WGS 84 DATUM	<p>GEOGRAPHICAL COORDINATES : Lat _____ , Long _____ , Ht = _____ m ⁽²⁾</p> <p style="font-size: small;">Note (2) : Height is above the WGS 84 Ellipsoid and measured to the top of mark.</p> <p style="text-align: center;">GPS ACCURACY : _____ REFERENCE FRAME : _____</p>

STATION PHOTO



LOCATION MAP



Scale : 1:5000

Legend : = Station

REMARKS:

TYPE OF MARK:

Urban Survey Mark (USM)

All measurements shown are in horizontal distance unless otherwise specified.