

TRAVERSE STATION SUMMARY

STATION NO. : **8167.004** (FORMER NO. : _____)

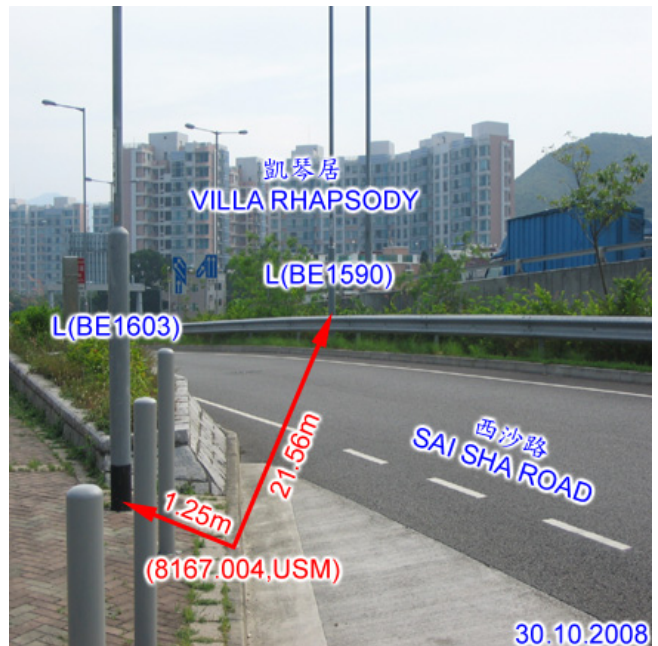
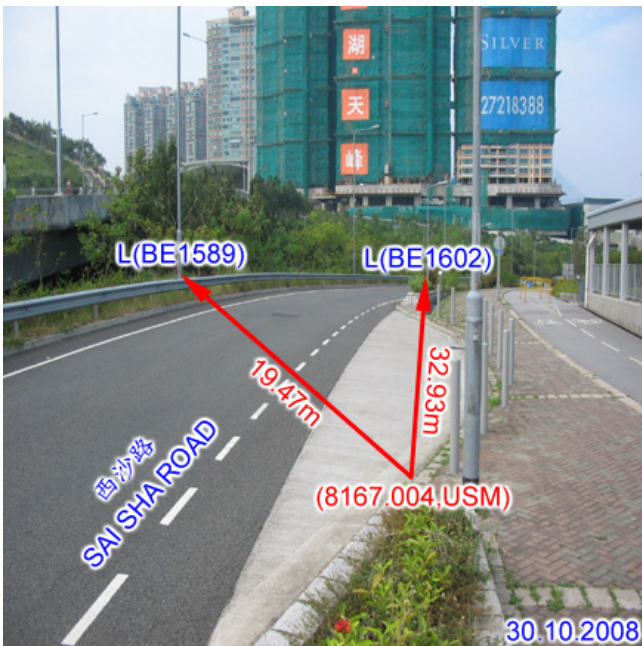
ACCURACY CLASS : _____

LOCALITY : **SAI SHA ROAD**

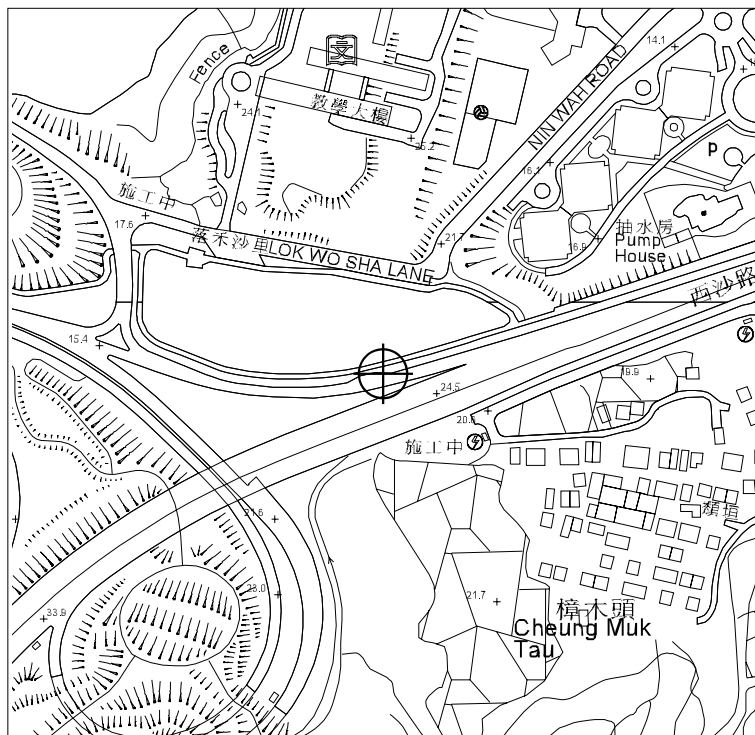
SURVEY SHEET NO. : **7-NE-20A**

HK 80 DATUM	HK 1980 GRID COORDINATES : N = <u>832 203.228</u> m , E = <u>843 555.294</u> m , Ht = _____ m (1) <i>Note (1) : Height is above the HKPD and measured to the top of mark.</i> LEVEL ACCURACY : _____
WGS 84 DATUM	GEOGRAPHICAL COORDINATES : Lat _____, Long _____, Ht = _____ m (2) <i>Note (2) : Height is above the WGS 84 Ellipsoid and measured to the top of mark.</i> GPS ACCURACY : _____ REFERENCE FRAME : _____

STATION PHOTO



LOCATION MAP



Scale : 1:5000

Legend : = Station

REMARKS:

TYPE OF MARK:

Urban Survey Mark (USM)

All measurements shown are in horizontal distance unless otherwise specified.